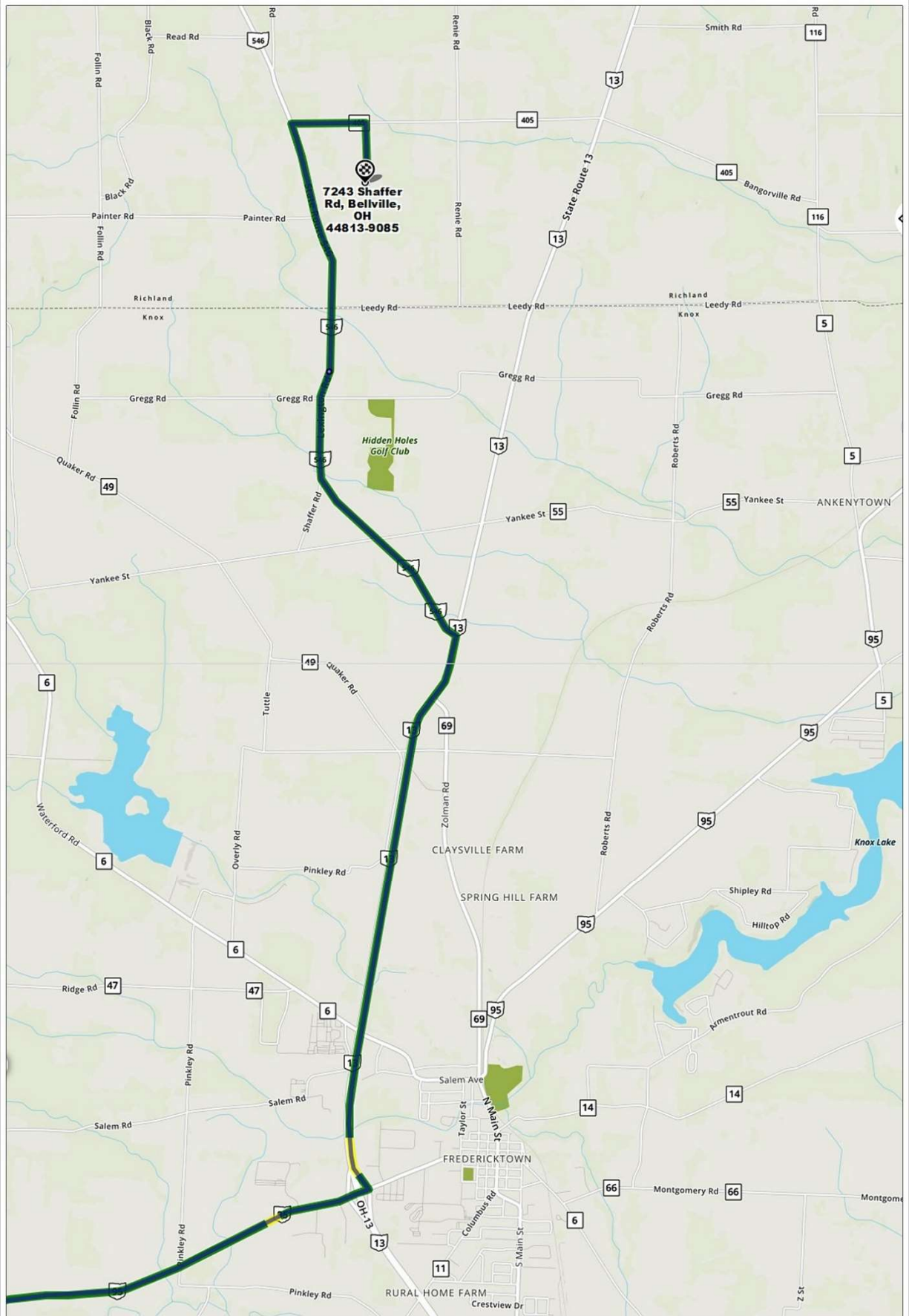


EVENT – Blanket shoot at DOC SHAFFER’S FORT – BELLVILLE, OHIO

MAP

coming from Columbus (with Google Map link from other locations)



(see next page for more directions)

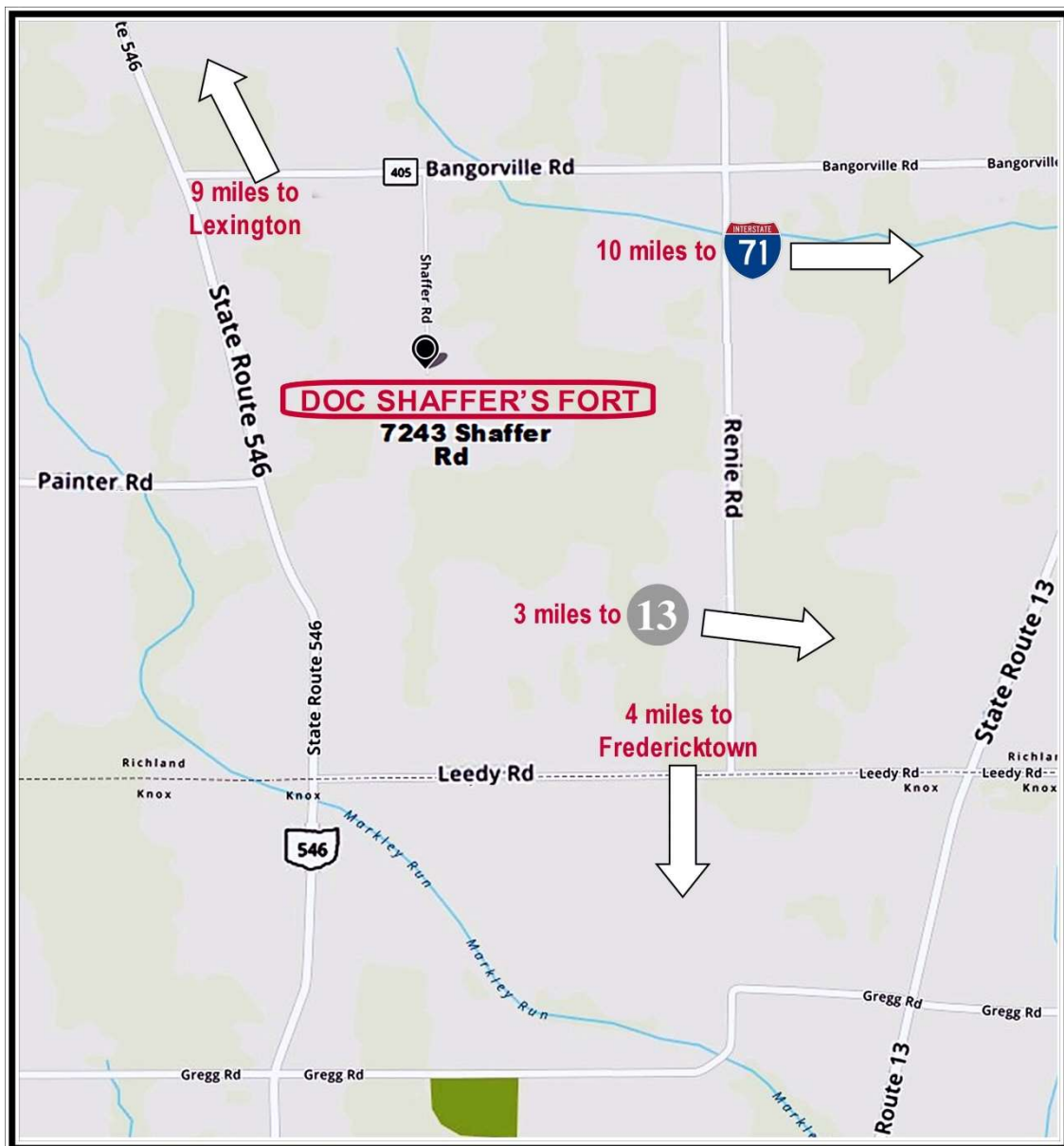
Doc Shaffer Fort Location:

(coming from Columbus)

Take I-71 N, take exit 151 onto OH-95, in Morrow County toward Mt Gilead/Fredericktown. Continue on OH-95 E. Take OH-314 N, Yankee St and OH-546 to Bangorville Rd, 0.25 mile south on Shaffer Rd. to end, east to site (left, N-E to British Camp; go straight to Indian Village & French Fort & Camp)

(coming from Northern Ohio)

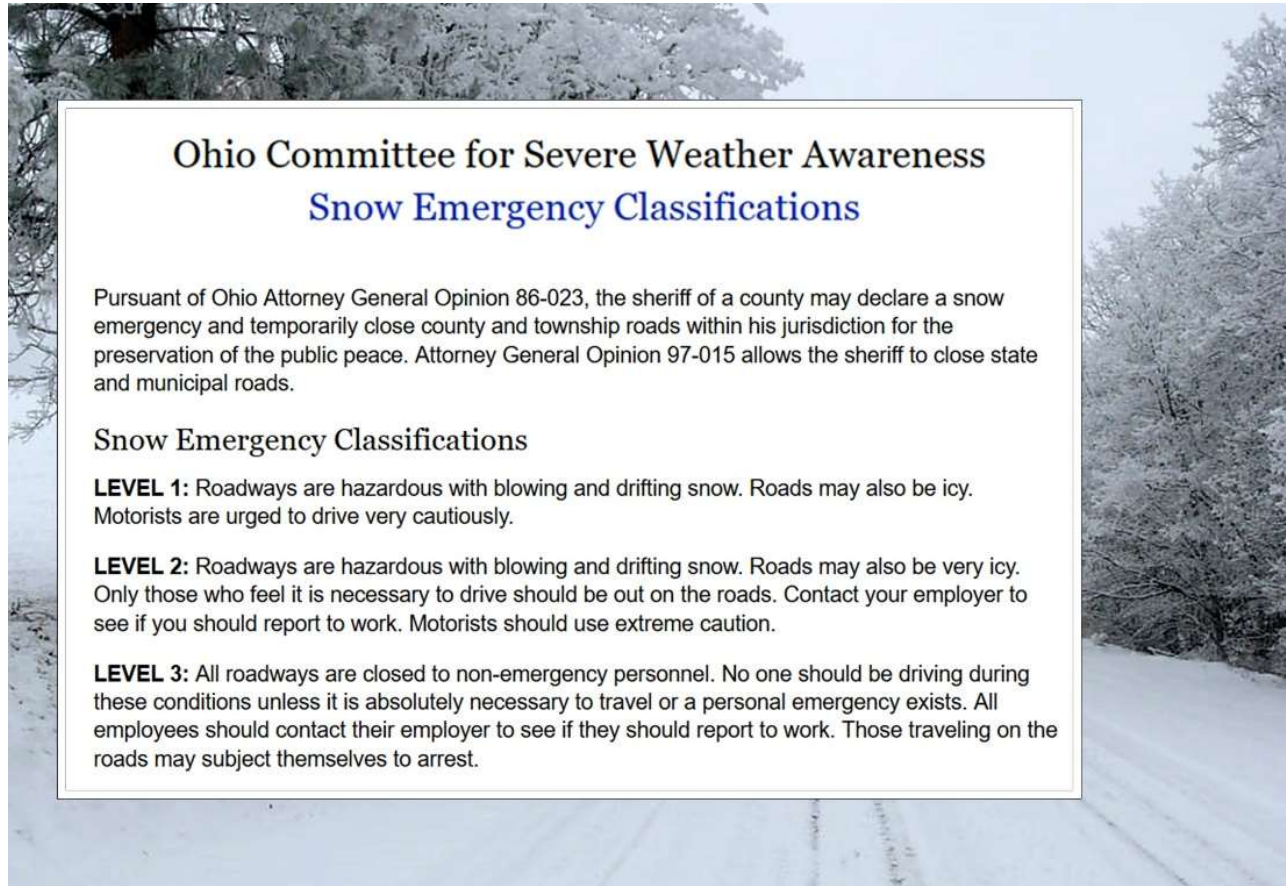
3.5 miles south of Bellville on State Route 13, 1.5 miles west on Bangorville Rd, 0.25 mile south on Shaffer Rd. to end, east to site (left, N-E to British Camp; go straight to Indian Village & French Fort & Camp)



Here is a link to Google Maps. Any address can replace the start-point by typing in a new address.

<http://bit.ly/Columbus-to-Fort-Map>

IN CASE THERE IS SNOW OR ICE !



In case the winter weather produced snow or bad ice (right prior to coming)... will be traveling through Franklin, Knox & Richland Counties. If any of these counties are on LEVEL 2 OR LEVEL 3 – this event will be canceled.

Per ODOT's website at - <http://bit.ly/ODOT-weatherInfo>

“To ODOT's knowledge there is not one centralized location available for collecting and publicly sharing the current Snow Emergency Level for the state's 88 counties at this time. This information is not available on ODOT's Web sites. To identify the status of the snow emergency level(s) affecting your travels, please contact the Sheriff's office(s) for each county you travel in or through during winter weather events. Contact information and links (when available) for all of Ohio's 88 counties are available through the Buckeye State Sheriffs' Association Web site at: <https://buckeyesheriffs.org/county-map.php> (click/tap on each county).”

If nothing is canceled - either by the club, road conditions or county declarations of emergency...

it still may be terribly muddy for parking.

If it's muddy -
Park up front by Dan's house
or by one of the sheds out in front